

Republic of the Philippines  
Province of Ilocos Sur  
**MUNICIPALITY OF NARVACAN**

**OFFICE OF THE SANGGUNIANG BAYAN 2007-2010**

16<sup>th</sup> Regular Session  
Held at the SB Session Hall  
On 21 April 2007

RESOLUTION NO. 17  
Series of 2008

**RESOLUTION DONATING AN AREA OF 1,500 SQUARE METERS LOT LOCATED AT CAMARAO, NARVACAN, ILOCOS SUR AS THE SITE FOR THE CONSTRUCTION OF THE BJMP STATION BUILDING OF THIS MUNICIPALITY**

**WHEREAS**, the Municipal Administration and the Members of the Legislative Body recognize the necessity of providing the municipality adequate facilities in line with its development agenda and its vision of a peaceful and orderly municipality;

**WHEREAS**, there is a crucial need to construct a separate building for the BJMP to house the Narvacan Municipal Jail personnel and inmates who presently share space with the Local PNP;

**WHEREAS**, the Local PNP Station building is so narrow to contain its and the BJMP personnel and twenty (20) prisoners thus, causing congestion;

**WHEREAS**, the Legislative Body deems it necessary to donate lot for the construction of a separate building for the Local BJMP for the betterment of the jail service;

**WHEREAS**, the Body, after careful deliberation, agreed to donate 1,500 square meters of Cadastral Lot No. 28062 with Tax Declaration No. 92-010-0029 where the Municipal BJMP station building shall be constructed;

**WHEREAS**, the Body is very willing to donate the said lot provided that the BJMP shall shoulder all the financial and other requirements for the construction of the BJMP station building;

**WHEREAS**, should there be no funds sufficient for the construction of the BJMP Station Building, the Body has all the right to nullify this Resolution;

**WHEREAS**, this Resolution authorizes the August Body to require the BJMP to submit to the Office of the Sangguniang Bayan copies of all the necessary documents or papers pertaining to the construction of the BJMP station building;

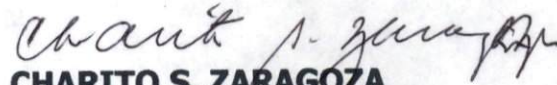
**WHEREAS**, this Resolution nullifies Resolution No. 07-51 entitled Resolution Donating An Area of 1,500 Sq.m. lot Located at Turod, Narvacan, Ilocos Sur as the Site for the Construction of the BJMP Station Building of this Municipality which was earlier passed and approved by the Sangguniang Bayan of this municipality;

**NOW THEREFORE**, on motion duly seconded by the Body, **BE IT RESOLVED AS IT IS HEREBY RESOLVED** to donate an area of 1,500 square meters lot located at Camarao, Narvacan, Ilocos Sur as the site for the construction of the BJMP station building of this municipality;

**RESOLVED FURTHER** that copies of this Resolution be furnished to all authorities and parties concerned for their information and reference.

**PASSED AND APPROVED.**


Certified Correct:

  
**CHARITO S. ZARAGOZA**  
Vice Mayor/Presiding Officer

Attest:

For: *SM Regua*  
**SAMUEL M. CORDERO**  
Acting SB Secretary

CONFORME:


  
**ROSALINDA C. CABANILLA**  
SBM

  
**CARLITO T. CORRALES**  
SBM

  
**EMMA J. CABOTAGE**  
SBM


**MARIA PAZ V. CACHOLA**  
SBM


**THELMA C. COPIOZO**  
SBM

  
**TERESITO C. VALERA, SR.**  
SBM


  
**ELISEO D. CABRADILLA**  
SBM

**IRVIN R. LIM**  
SBM

  
**EDUARDO PEDRO Q. CABUENA**  
ABC President

  
**JESKA MEDINA C. DELA CUADRA**  
SKF President

Approved:

  
**EDGARDO D. ZARAGOZA**  
Municipal Mayor

RPA Form No. 1  
TAX DECLARATION NO. 92\_010\_00290

**DECLARATION OF REAL PROPERTY**  
(FILED UNDER PRESIDENTIAL DECREE NO. 1621)

**IMPORTANT: Issued for taxation purposes and should not be considered as title to the property.**

Owner Rep. of the Philippines (sc) \_\_\_\_\_

Administrator \_\_\_\_\_ Address \_\_\_\_\_

Address \_\_\_\_\_

**DESCRIPTION AND OTHER PARTICULARS OF PROPERTY**

Location of Property Camara Narvacan Ilocos Sur

Number and Street \_\_\_\_\_ (Barangay/District) 28062 (Municipality/City/Province)

Certificate of Title No. \_\_\_\_\_ Cadastral Lot No. \_\_\_\_\_ Assessor's Lot No. \_\_\_\_\_

Boundaries North Santa South: B. Road Block No. \_\_\_\_\_

East B. Lungog West: 27852, 27750

(State streets, lots, or streams by which bounded or names of owners of adjoining lands)

**I (a) LAND (AGRICULTURAL/MINERAL)**

OWNER'S DECLARATION			ASSESSOR'S FINDINGS				
Kind	Area	Value	Kind	Area	Class	Unit Values	Market Values
			Forestland	18.4875			369,750.00
Total		P	Total				P
			Total Adjusted Market Values				P 314,287.5

**I (b) PLANT & TREES**

OWNER'S DECLARATION			ASSESSOR'S FINDINGS				
Number and Kind	Annual Product (Quantity)	Value	Base Market Value - 100%	Number and Kind	Annual Product (Quantity)	Unit Value	Market Value
CERTIFIED TRUE COPY			Adjustments:				
			(a) Along - or no rd. frontage _____ %				
			(b) _____ Kms. to all weather rd. _____ %				
			(c) _____ Kms. to market (pob.) _____ %				
			Total Adjustment _____ %				
			Total				P
Total		P	Adjusted Market Value				P

*Ponciano N. Rigunay*  
PONCIANO N. RIGUNAY  
Municipal Assessor

**II LAND (RESIDENTIAL, COMMERCIAL, INDUSTRIAL, SPECIAL)**

OWNER'S DECLARATION			ASSESSOR'S FINDINGS				
Kind	Area	Value	Kind	Area	Unit Values	Adjustments	Market Value
Total		P	Total				P