



Republic of the Philippines
Province of Ilocos Sur
MUNICIPALITY OF NARVACAN

OFFICE OF THE SANGGUNIANG BAYAN 2013-2016

37th Regular Session
Held at the SB Session Hall
On 20 October 2014

RESOLUTION NO. 77
Series of 2014

RESOLUTION AUTHORIZING THE MUNICIPAL MAYOR OF NARVACAN, ILOCOS SUR TO ISSUE TEMPORARY CLOSURE OF ROADS AT THE POBLACION AREA IN CONSIDERATION TO THE CELEBRATION OF THE 438TH FOUNDING ANNIVERSARY OF NARVACAN, ILOCOS SUR AND THE ANNUAL BAGNET FESTIVAL

WHEREAS, preparations for the celebration of the 438th Founding Anniversary (Town Fiesta) of the Municipality of Narvacan and the Annual Celebration of the Bagnet Festival is now in full swing;

WHEREAS, initial sports festival activity is set to open on November 8, 2014, and commencement of the actual celebration of the Town Fiesta is on December 09, until December 14, 2014 hence, the Municipal Government of Narvacan has the responsibility to ensure the maintenance of peace and order and public safety during the conduct of the celebration;

WHEREAS, it is during the celebration that trade fairs, bargain centers, carnival rides, panganan, vendors, peddlers from other places usually come to town in numbers, thereby utilizing public streets at the town proper to display their products, goods and services;

WHEREAS, the Municipal Mayor shall grant authority to operate the abovementioned businesses starting on November 1, 2014 until January 3, 2015;

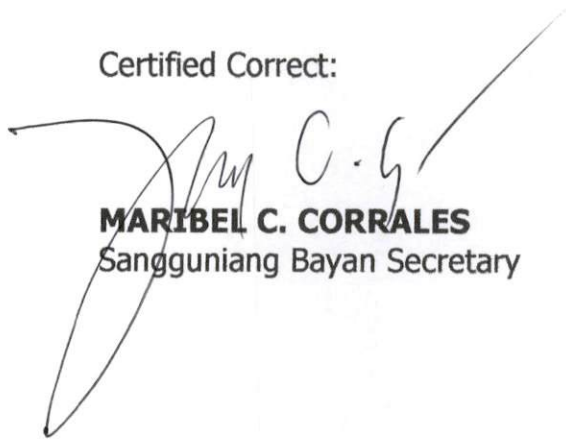
WHEREAS, there are likewise other forms of mass or concerted actions such as parades, processions, demonstrations, and other activities of various schools, local and national officers as well as non-government organizations (NGOs);

NOW THEREFORE, on motion duly seconded by the Body, **BE IT RESOLVED AS IT IS HEREBY RESOLVED**, to authorize the Municipal Mayor, **Honorable Zuriel S. Zaragoza**, to issue temporary closure of some major streets, namely: **a) Republic Street** South of the Public Market (all the way to Narvacan South Central School); **b) Bonifacio Street** North of the Public Market; **c) the Street between Phase I and Phase II** of the Public Market; **d) San Jose Street** (from St. Lucy Parish Church to Bauco st.)

RESOLVED FINALLY, to request the Municipal Engineer to prepare a sketch to have a clearer view of the streets to be closed and to be posted at the public places.

APPROVED UNANIMOUSLY.

Certified Correct:




MARIBEL C. CORRALES
Sangguniang Bayan Secretary

Attest:



FAYINNA PILAR S. ZARAGOZA
Vice Mayor/Presiding Officer

CONFORME:




EDNA C. SANIDAD
SBM



TERESITO C. VALERA, SR.
SBM




CARLITO T. CORRALES
SBM



TEOFILO M. CABRERROS
SBM

AVEL VERNEY C. ZARAGOZA
SBM



MARIA PAZ V. CACHOLA
SBM



ROSALINDA C. CABANILLA
SBM



BENEDIX "BX" L. DELA CUADRA
SBM



ROMULO C. REA
ABC President

Approved:



ZURIEL S. ZARAGOZA
Municipal Mayor